



# Passport to the Pajarito Plateau, Part III

We hope you will have a lot of fun exploring our trails. This passport is the third in our series. Be sure to check out Passports I and II, too! **Happy Hiking!**

### Directions:

1. Hike the trails in the passport in any order. Mileage listed is roundtrip.
2. As you hike, look for a wooden post with a metal plate that matches the picture for that trail. "Stamp" your passport by making a rubbing of the plate.
3. Bring this sheet to the Los Alamos Nature Center, 2600 Canyon Rd, for a prize after you hike 8 and 12 trails. If you hike all 16, we've got something extra special for you.

The passport program was made possible by support from The Delle Foundation, the George and Helen Cowan Trust, the Kate Svitek Memorial Foundation, and the Clif Bar Family Foundation.

My Name is: \_\_\_\_\_


### I have received prizes for:

- 8 hikes  
 12 hikes  
 16 hikes

### Project Partners:

Los Alamos County, U.S. Forest Service, Bandelier National Monument, & Valles Caldera National Preserve.


**Need hints?** [www.pecnature.org/passport](http://www.pecnature.org/passport)



**Alamo Boundary Trail**  
 2 Miles, Easy Hike  
**Trailhead:** Alamo trailhead on Forest Rd. 289




**Alcove House**  
 2 Miles, Easy Hike  
**Trailhead:** Bandelier Visitor Center




**Camp Hamilton Trail**  
 3 Miles, Moderate Hike  
**Trailhead:** Parking lot at County's Pajarito Cliffs Site



**Cerro Grande**  
 4 Miles, Difficult Hike  
**Trailhead:** Cerro Grande trailhead on NM 4




**Frey Trail**  
 3 Miles, Moderate Hike  
**Trailhead:** Amphitheater parking near Juniper Campground



**Kinnikinnik Park**  
 0.5 Miles, Easy Hike  
**Trailhead:** Los Alamos Nature Center






**Knife Edge Trail**

2 Miles,  
Easy Hike


**Trailhead:** Gate  
3 along NM 4



**Las Conchas Trail**

5 Miles,  
Easy Hike



**Trailhead:** Las  
Conchas Trailhead  
on NM 4



**Lower Pajarito  
Canyon**

2 Miles, Easy Hike



**Trailhead:** End of  
Kimberly cul-du-sac in  
White Rock



**Neblina Trail**

2 Miles, Easy Hike


**Trailhead:** Upper  
Guaje Trailhead  
near cemetery



**Pajarito Mountain**

2 Miles, Difficult Hike


**Trailhead:** Ski area  
parking lot near Aspen  
Lift



**Perimeter Trail**

2 Miles, Moderate  
Hike



**Trailhead:** Mitchell  
Trailhead at  
Arizona and Yucca



**River Trail**

4 Miles, Difficult  
Hike


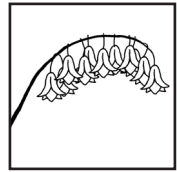
**Trailhead:** Blue  
Dot or Red Dot  
Trailhead



**Upper Pajarito  
Canyon**

4 Miles, Moderate Hike


**Trailhead:** Pajarito  
Canyon trailhead on  
NM 501



**Valle de los Posos  
Overlook**

6 Miles, Moderate Hike

**Trailhead:** West end of  
parking area at Pajarito  
Mountain



**Valle Grande Pond**

1 Mile, Easy Hike

**Trailhead:** Valles  
Caldera National  
Preserve Visitor  
Center

